

気仙沼市 鹿折～大島地区迂回路情報

Detour information for the Shishiori –Oshima area, Kesennuma

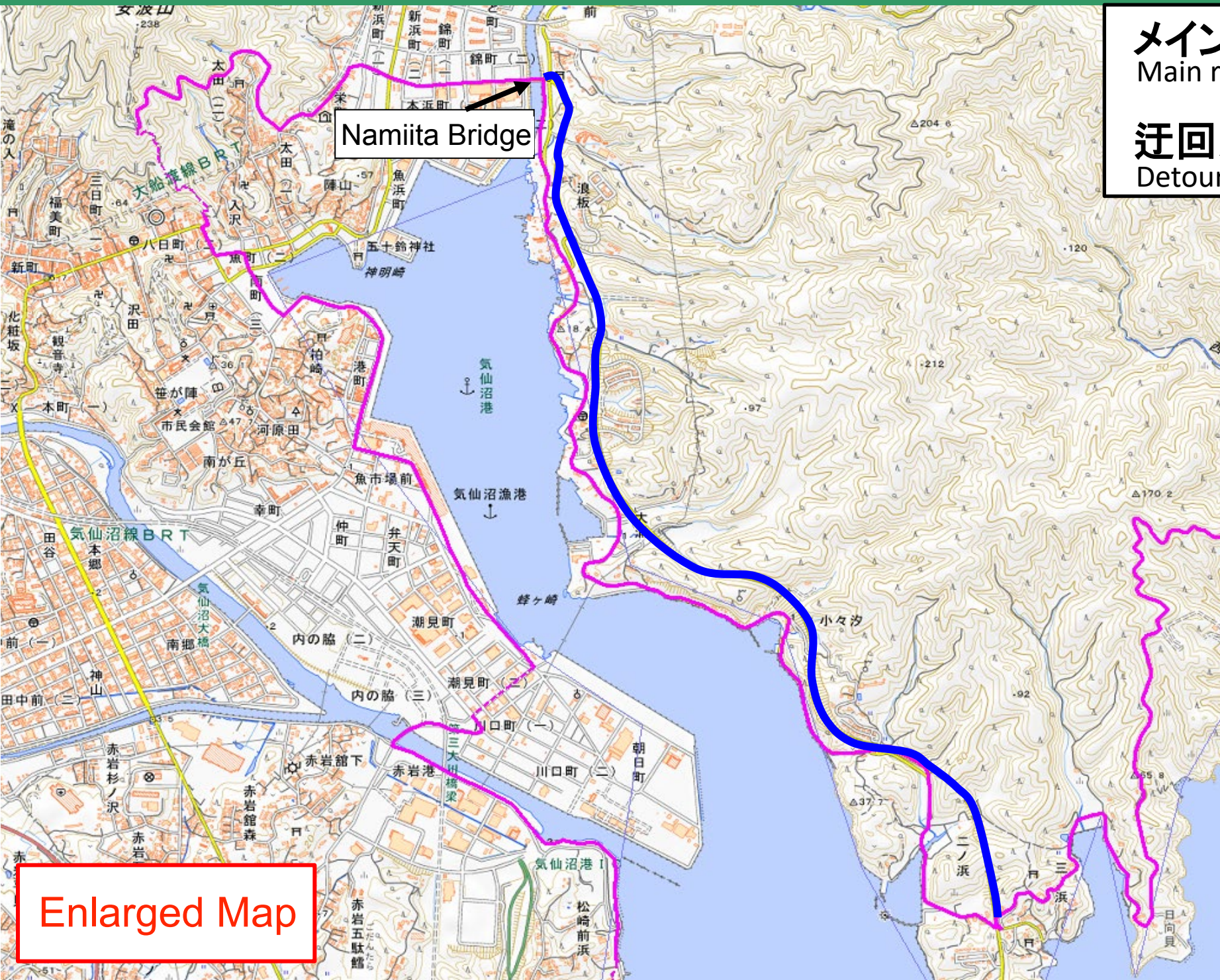



気仙沼市 鹿折～大島地区迂回路情報


Detour information for the Shishiori –Oshima area, Kesenuma



みちのく潮風トレイル
Michinoku Coastal Trail



メインルート: 
Main route

迂回路: 
Detour

There is no access from Namiita Bridge to the road closest to the ocean due to construction. Between Oshima Obashi Bridge and Namiita Bridge please use the sidewalk on the new road slightly inland.

Enlarged Map