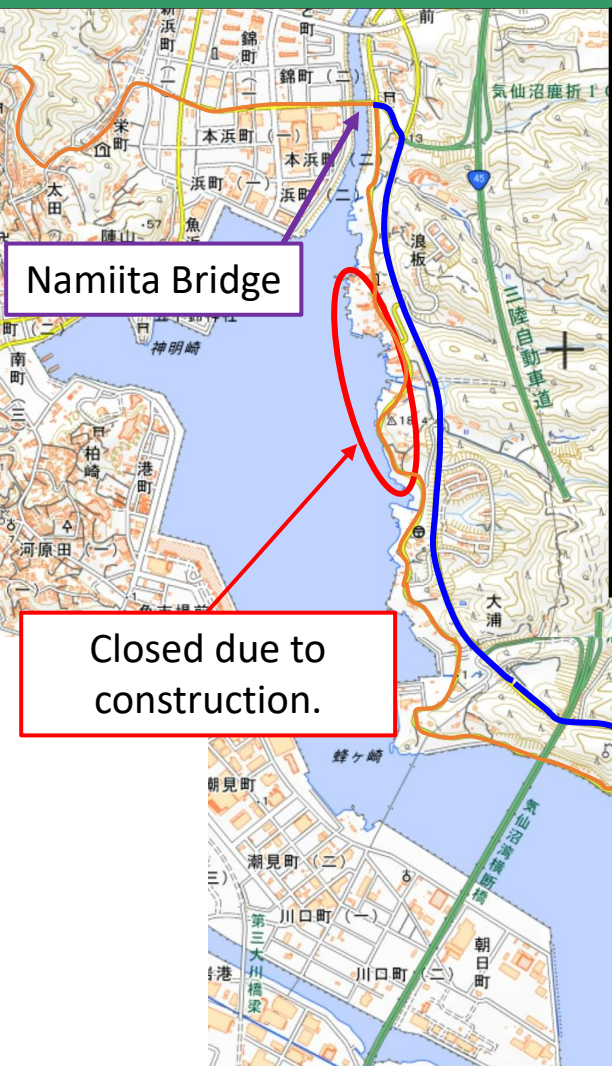



The map provided by the Ministry of the Environment is outdated and does not reflect the opening of the Kesenuma Ohashi Bridge. Please confirm the latest route and walk accordingly.


気仙沼市鹿折一気仙沼大島 迂回路情報

Detour information from Kesennuma Oshima Island to Shishiori



This main route along the coastline is closed in places due to construction. Please take the new road above instead. There are sections where you can walk the main route, but please be careful when you go up to the new road on the way, as there is no pedestrian crossing.

Main route : 

Detour : 



Hiking Map Book:
Map 6-4, 5, 6